



TRANSITNEWS

UPDATE – June 13, 2003 TRACK WORK ON KING STREET

This year, the City of Toronto Works and Emergency Services and the Toronto Transit Commission are carrying out a multi-phase track reconstruction project along King Street from River Street in the east end to Close Avenue in the west end that is scheduled for completion by November 2003. Lane restrictions and road closures on sections of King Street will occur during the phases of construction. The City will also carry out road resurfacing and some sidewalk improvements. You can visit the City of Toronto Web site at www.city.toronto.on.ca/involved for additional details on the construction project.

TIMELINES SPECIFIC TO RAIL WORK: dates are subject to change, weather permitting. Updated as of June 2, 2003

- | | | |
|--|---|--|
| 1. Charlotte Street to Church Street | - | March 31 st to June 21 st . |
| • Including the University/King intersection | - | Completed. |
| • Including the Bay/King intersection | - | Completed. |
| • Including the Yonge/King intersection | - | Completed. |
| • Including the York/King intersection | - | Defer – Oct 10 th to Oct 14 th . |
| 2. Spadina Avenue to Shaw Street, | - | March 31 st to June 21 st . |
| • Including the Shaw/King intersection | - | June 16 th to June 21 st . |
| 3. River Street to Church Street | - | May 12 th to July 6 th . |
| • Including the Sherbourne/King intersection | - | Completed. |
| • Including the Jarvis/King intersection* | - | June 13 th to June 16 th . |
| • Including the Church/King intersection | - | June 26 th to July 1 st . |

WORK HOURS

- Work associated with streetcar rail replacement involves overnight activities by TTC track staff after 11 p.m. The activities include the transporting of newly welded rail lengths from the storage area to the pit, the positioning of the rail lengths in the pit, the cutting, installation and welding/grinding of the rail.
- Work at the noted intersections will be carried out with complete closures and around-the-clock construction activity. (* partial closures)

TRANSIT SERVICE CHANGES:

- The following changes to service are in effect to accommodate the construction phases. ***The maps below*** illustrate the service changes and timeframes. Up-to-date service details are also available by calling the **TTC Information Line at (416) 393-INFO**.
- 503 KINGSTON ROAD, 504 KING and 508 LAKE SHORE streetcar services on King Street are diverting around the construction areas via Queen Street. There will be no service operating on King Street through the construction areas.

.../2



TORONTO TRANSIT COMMISSION

- A TEMPORARY REPLACEMENT BUS SERVICE is operating in the east end daily until July 6th, as shown in two of the maps below, providing service between Broadview Avenue/Queen Street East and Union Station via: Eastern Avenue, Front Street, Wellington Street and Bay Street. The replacement bus service will operate on a 15-minute frequency.

| Approximate first and last trip times..... | First | Last |
|--|-----------|------------|
| <i>Monday to Saturday and holidays</i> | | |
| Eastbound from Union Stn..... | 6:00 a.m. | 1:00 a.m. |
| Westbound from Queen & Broadview..... | 5:40 a.m. | 12:40 a.m. |
| <i>Sundays</i> | | |
| Eastbound from Union Stn..... | 9:00 a.m. | 1:00 a.m. |
| Westbound from Queen & Broadview..... | 8:40 a.m. | 12:40 a.m. |

- 63 OSSINGTON buses are currently diverting south of King Street via: south on Shaw Street, west on King Street, southeast on Douro Street and north on Shaw Street to route. The bus diversion will be modified between June 16th to June 21st when track reconstruction occurs at the Shaw/King intersection. See map below.
- 75 SHERBOURNE buses have returned to regular routing through the King/Sherbourne intersection.
- Diversions for bus routes that cross King Street will be provided at later date as the track work progresses and approach those intersections.

UPCOMING WORK

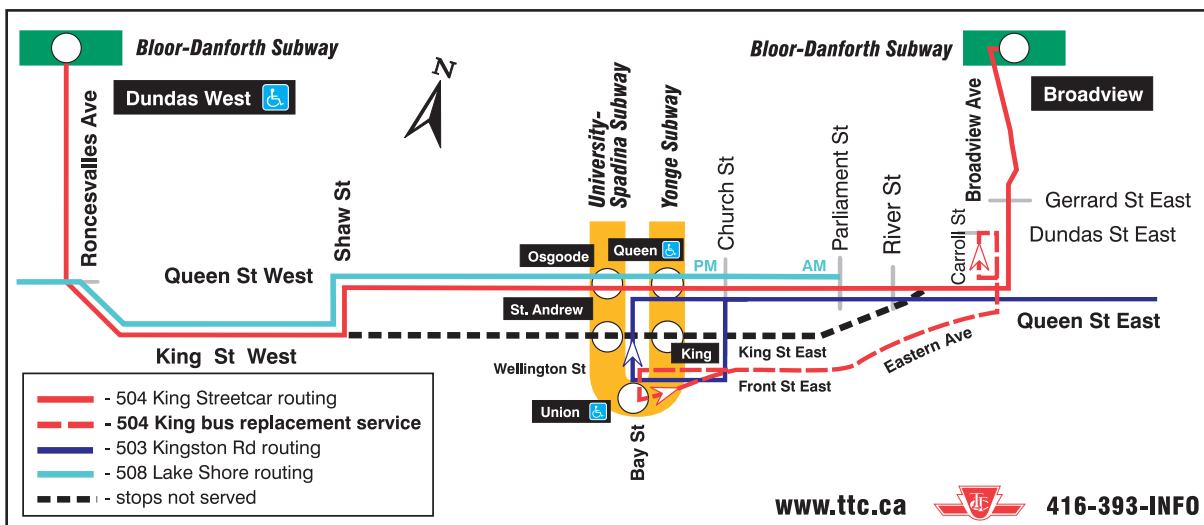
Construction dates and transit details for the remaining track reconstruction phases on King Street West from Shaw Street and Close Avenue after July 6th will be provided at a later date.

We regret any inconvenience that may be caused as a result of this project.

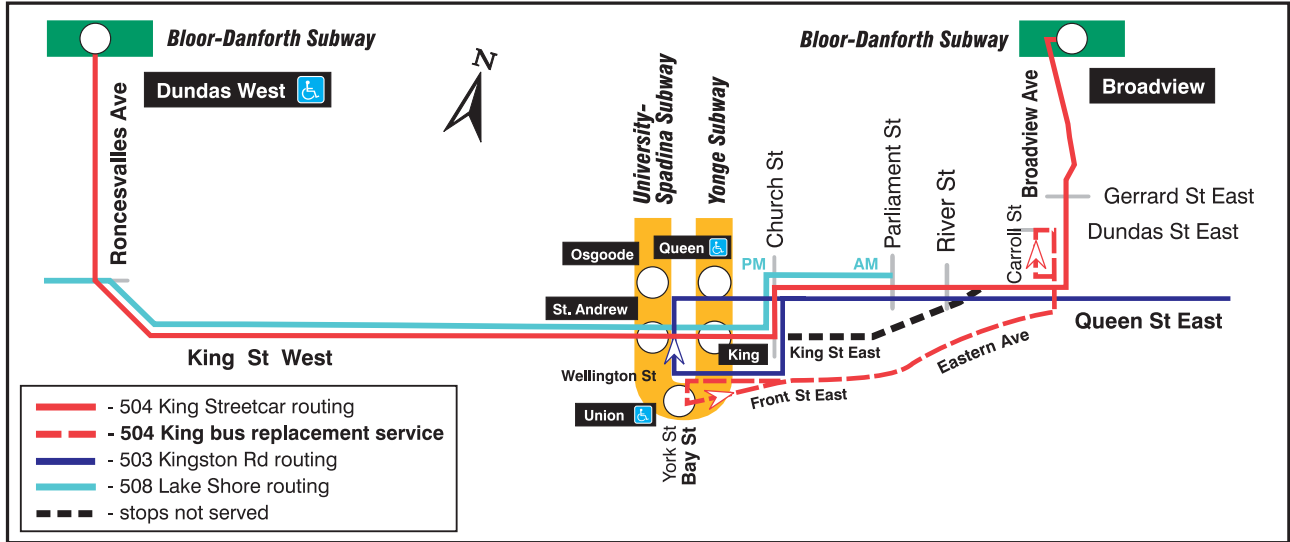
Diego Sinagoga
Community Liaison Representative

June 13, 2003

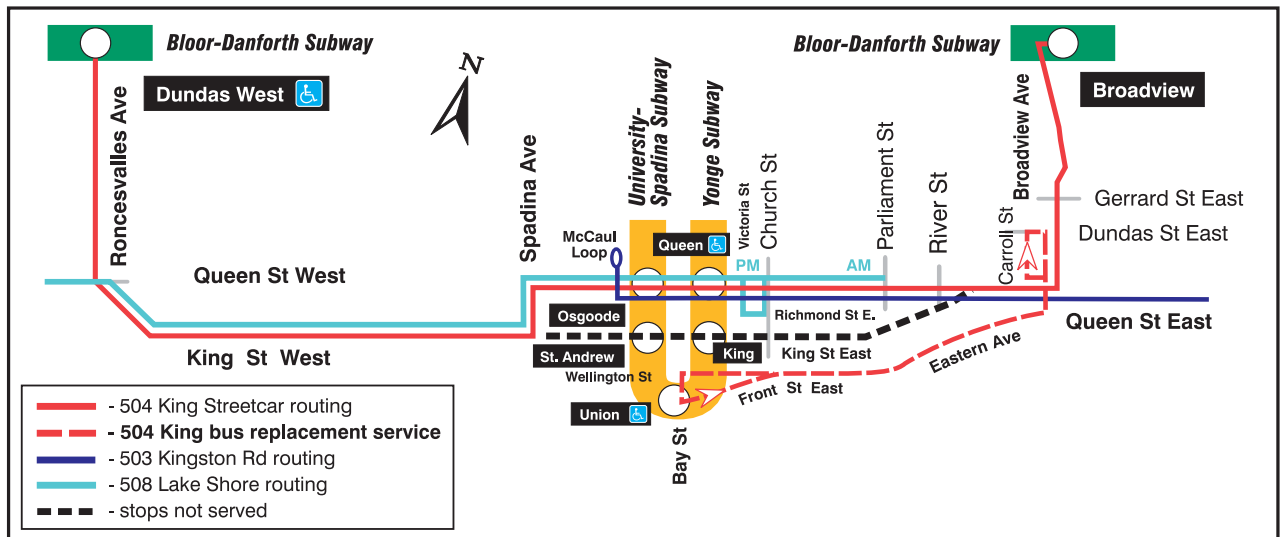
ROUTE MAP – Streetcar Routings During King St. Track Work – Until June 21, 2003



ROUTE MAP – Streetcar Routings During King St. Track Work – June 21 to June 25, and July 2 to July 6, 2003

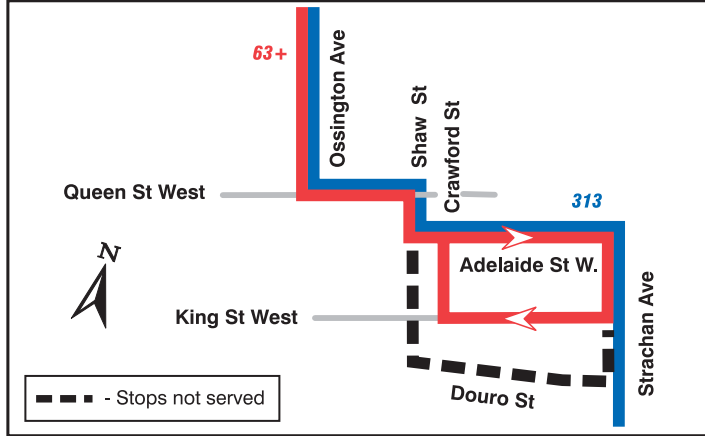


ROUTE MAP – Streetcar Routings During King/Church Intersection Track Work – June 26 to July 1, 2003

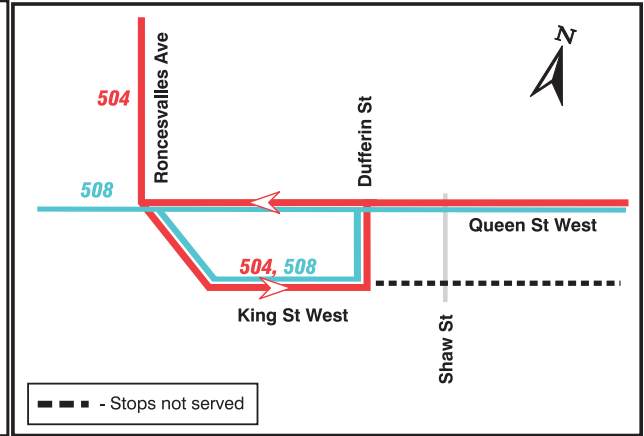


WEST END ROUTE MAP –During King/Shaw Intersection Track Work - June 16 to June 21, 2003

63/316 Ossington Bus routing



Streetcar routing



TORONTO TRANSIT COMMISSION